

Johannes Justus Rein – A German Geographer in Japan

(Matthias Koch)

Time: Friday, 20 April, 2018, 2:30–3 p.m.

Biomimetics: Learning from Nature for an Innovative Future. 23. Japanese-German Symposium

Jointly organized by Japan Society for the Promotion of Science and Deutsche Gesellschaft der JSPS-Stipendiaten e.V. with kind support of Senckenberg Gesellschaft für Naturforschung

Venue: Senckenberg Biodiversität und Klima Forschungszentrum (SBIK-F), Georg-Voigt-Straße 14, 60325 Frankfurt am Main. Date: April 20–21, 2018

Periods of Japanese (General) History

日本史時代区分表

- Jōmon Period (10000 bis 300 v.u.Z.)
- Yayoi Period (300 v.u.Z. bis 300 n.u.Z.)
- Yamato Period (250–710 n.u.Z.)
- Nara Period (710–794)
- Heian Period (794–1185)
- Kamakura Period (1185–1333)
- Muromachi Period (1333–1573)
- Azuchi-Momoyama Period (1573–1600)
- Edo/Tokugawa Period (1600/1603–1867)
- **Meiji Period (1868–1912)**
- Taishō Period (1912–1926)
- Shōwa Period (1926–1989)
- Heisei Period (08.01.1989–)

DIJ



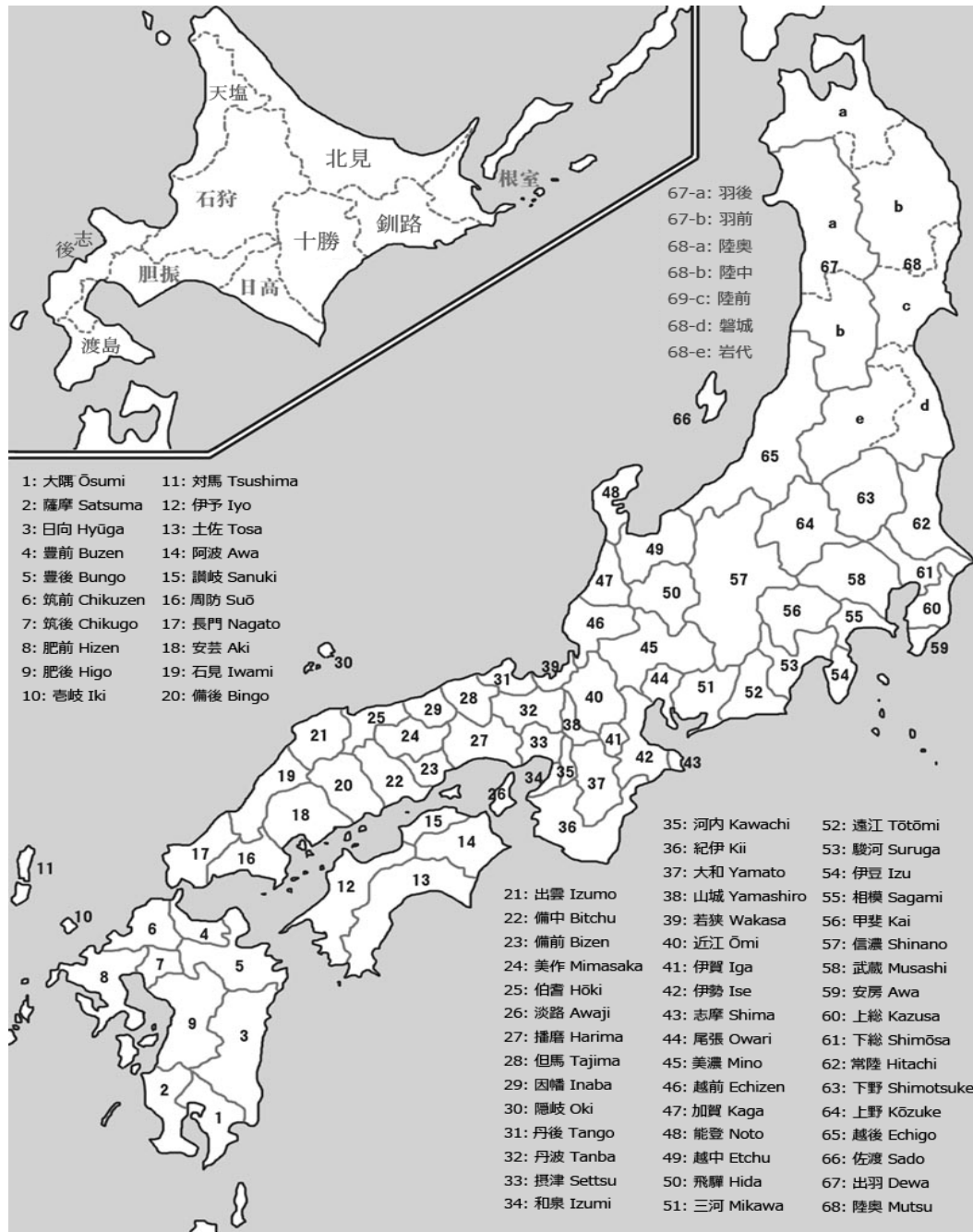
Deutsches
Institut
für
Japanstudien

Johannes Justus Rein Briefe eines deutschen Geographen aus Japan 1873–1875

Matthias Koch und Sebastian Conrad (Hg.)

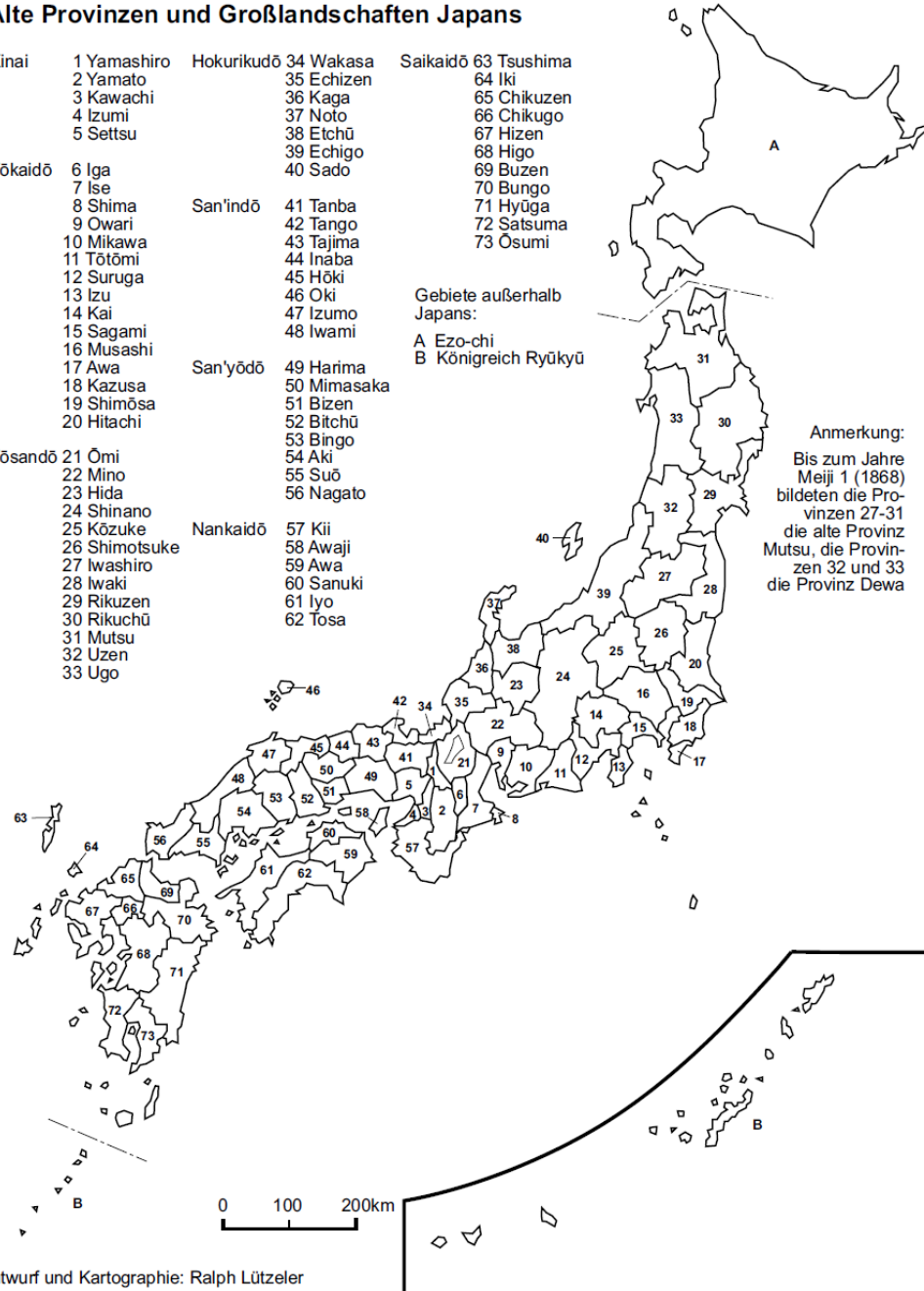
ドイツ地理学者ヨハネス・ユストゥス・ライン
日本からの手紙 1873–1875 年





Alte Provinzen und Großlandschaften Japans

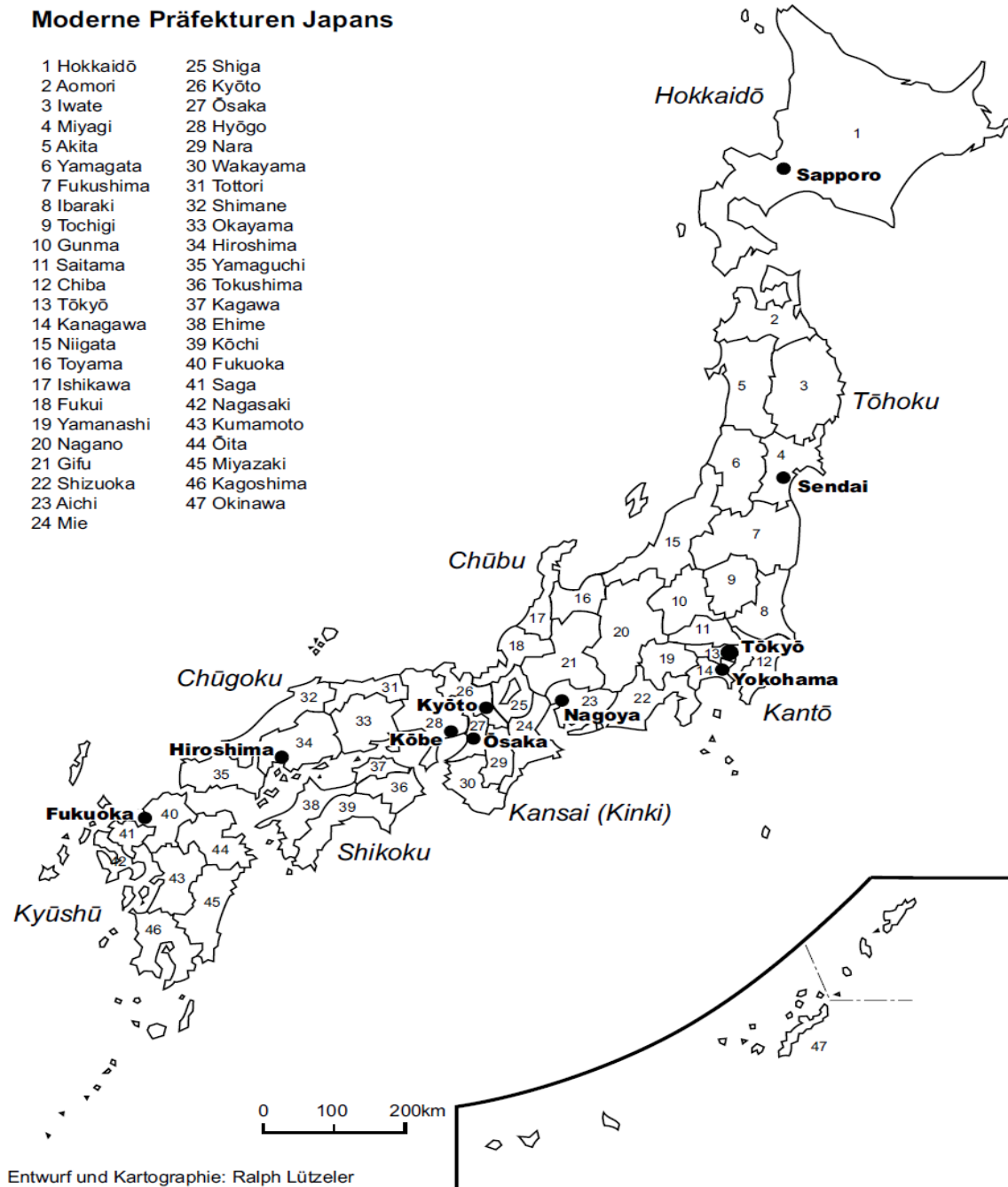
| | | | | | |
|---------|---|------------|--|---|---|
| Kinai | 1 Yamashiro 2 Yamato 3 Kawachi 4 Izumi 5 Settsu | Hokurikudō | 34 Wakasa 35 Echizen 36 Kaga 37 Noto 38 Etchū 39 Echigo 40 Sado | Saikaidō | 63 Tsushima 64 Iki 65 Chikuzen 66 Chikugo 67 Hizen 68 Higo 69 Buzen 70 Bungo 71 Hyūga 72 Satsuma 73 Ōsumi |
| Tōkaidō | 6 Iga 7 Ise 8 Shima 9 Owari 10 Mikawa 11 Tōtōmi 12 Suruga 13 Izu 14 Kai 15 Sagami 16 Musashi 17 Awa 18 Kazusa 19 Shimōsa 20 Hitachi | San'indō | 41 Tanba 42 Tango 43 Tajima 44 Inaba 45 Hōki 46 Ōki 47 Izumo 48 Iwami | Gebiete außerhalb Japans: A Ezo-chi B Königreich Ryūkyū | |
| Tōsandō | 21 Ōmi 22 Mino 23 Hida 24 Shinano 25 Kōzuke 26 Shimotsuke 27 Iwashiro 28 Iwaki 29 Rikuzen 30 Rikuchū 31 Mutsu 32 Uzen 33 Ugo | San'yōdō | 49 Harima 50 Mimasaka 51 Bizen 52 Bitchū 53 Bingo 54 Aki 55 Suō 56 Nagato | | |
| | | Nankaidō | 57 Kii 58 Awaji 59 Awa 60 Sanuki 61 Iyo 62 Tōsa | | |



Anmerkung:
Bis zum Jahre Meiji 1 (1868) bildeten die Provinzen 27-31 die alte Provinz Mutsu, die Provinzen 32 und 33 die Provinz Dewa

Moderne Präfekturen Japans

- | | |
|--------------|--------------|
| 1 Hokkaidō | 25 Shiga |
| 2 Aomori | 26 Kyōto |
| 3 Iwate | 27 Ōsaka |
| 4 Miyagi | 28 Hyōgo |
| 5 Akita | 29 Nara |
| 6 Yamagata | 30 Wakayama |
| 7 Fukushima | 31 Tottori |
| 8 Ibaraki | 32 Shimane |
| 9 Tochigi | 33 Okayama |
| 10 Gunma | 34 Hiroshima |
| 11 Saitama | 35 Yamaguchi |
| 12 Chiba | 36 Tokushima |
| 13 Tōkyō | 37 Kagawa |
| 14 Kanagawa | 38 Ehime |
| 15 Niigata | 39 Kōchi |
| 16 Toyama | 40 Fukuoka |
| 17 Ishikawa | 41 Saga |
| 18 Fukui | 42 Nagasaki |
| 19 Yamanashi | 43 Kumamoto |
| 20 Nagano | 44 Ōita |
| 21 Gifu | 45 Miyazaki |
| 22 Shizuoka | 46 Kagoshima |
| 23 Aichi | 47 Okinawa |
| 24 Mie | |




Japan's first train connection between Yokohama and Tokyo (Shinjuku), September 1872 (woodblock print) 浮世絵に描かれた開業当初の鉄道(横浜)



Japan's second train connection between Osaka and Kobe (May 1874 = Meiji 7)

1874年5月11日 大阪駅のプラットホーム
神戸-京都の間で通過駅としての構造



Shinkansen (Super Express), Utsunomiya Station, April 2018 (more than 300 km/h)



ご清聴いただき

ありがとうございました！

Thank you

for your kind attention!